

# SEA ISLE CITY

## Zoning


- R-1** Single Family Residential District
- R-2** Two Family Residential District
- C-1** General Business District
- C-2** Neighborhood Business District
- C-3** Marine Commercial/Industrial District
- C-4** Beach Business District
- C-5** Motel Business District
- C-6** Yacht Club District

- P-1** Beach District
- P-2** Wetland Conservation District
- P-3** Public Use and Recreation District
- B-1** Wetland Buffer District  
(All lands lying within 20 feet of the Wetland Conservation District)

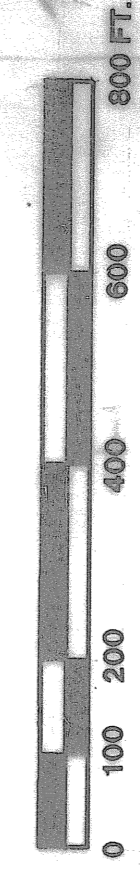
 Wetlands Boundary



PREPARED BY:



Norman Day Associates  
Planning & Urban Design  
1400 Walnut Street, 2nd Floor  
Philadelphia, PA 19102



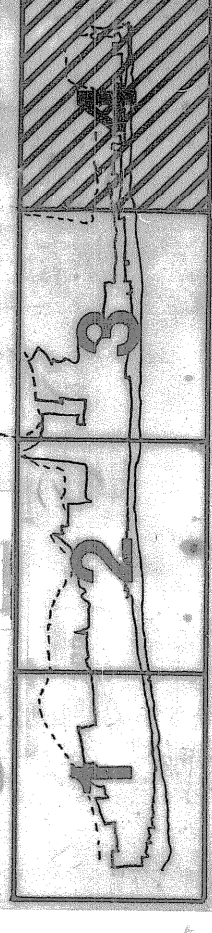
THIS MAP SHOULD NOT BE USED FOR ENGINEERING PURPOSES OR FOR PRECISE DIRECT SCALING.

DATE: Adopted August 27, 1991

REVISED:

09.23.1992

SHEET 4 OF 4



SCANNED